




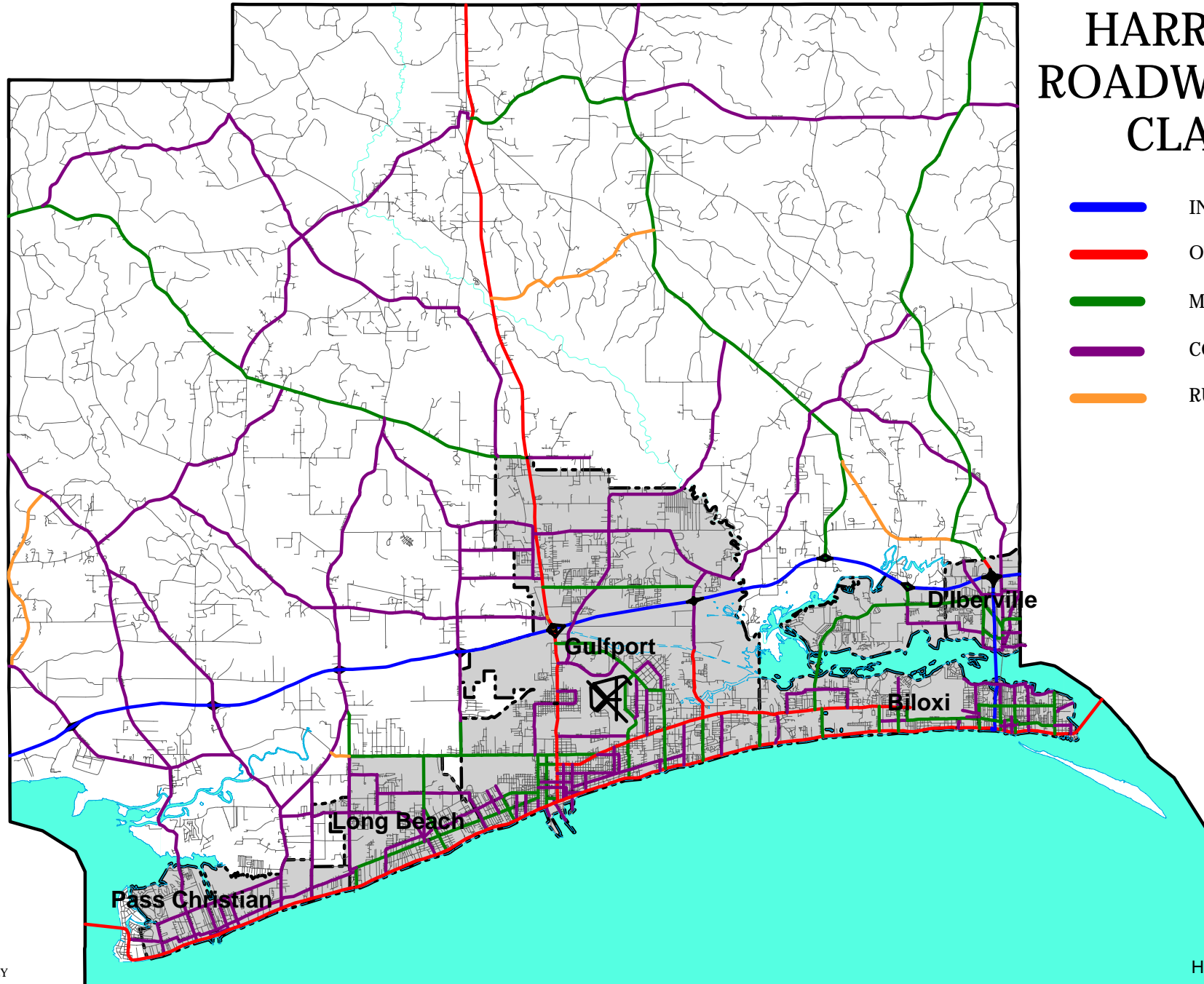


HARRISON COUNTY ROADWAY FUNCTIONAL CLASSIFICATION

-  INTERSTATE HIGHWAYS
-  OTHER PRINCIPAL ARTERIALS
-  MINOR ARTERIALS
-  COLLECTOR / RURAL MAJOR COLLECTOR
-  RURAL MINOR COLLECTOR



Scale 1 inch = Approx. 20,000 Feet



* FOR PLANNING PURPOSES ONLY